










Directions to 33 Gamecock Ave, Charleston, SC 29407
5.6 mi – about 14 mins


Save trees. Go green!

Download Google Maps on your phone at google.com/gmm



 Charleston, SC

-
- | | |
|---|---------------------------|
| 1. Head southwest on Spring St toward St Philip St
About 4 mins | go 0.8 mi
total 0.8 mi |
|  2. Continue on US-17
About 1 min | go 0.8 mi
total 1.6 mi |
|  3. Take the exit toward St Andrews Blvd
About 1 min | go 0.4 mi
total 2.0 mi |
|  4. Slight right at St Andrews Blvd
About 4 mins | go 1.8 mi
total 3.8 mi |
|  5. Continue on Old Towne Rd/SC-171
About 3 mins | go 1.5 mi
total 5.3 mi |
|  6. Slight right at Sam Rittenberg Blvd
About 1 min | go 0.3 mi
total 5.5 mi |
|  7. Turn left at Gamecock Ave
Destination will be on the right
About 1 min | go 312 ft
total 5.6 mi |

 33 Gamecock Ave, Charleston, SC 29407

These directions are for planning purposes only. You may find that construction projects, traffic, weather, or other events may cause conditions to differ from the map results, and you should plan your route accordingly. You must obey all signs or notices regarding your route.

Map data ©2009 , Tele Atlas