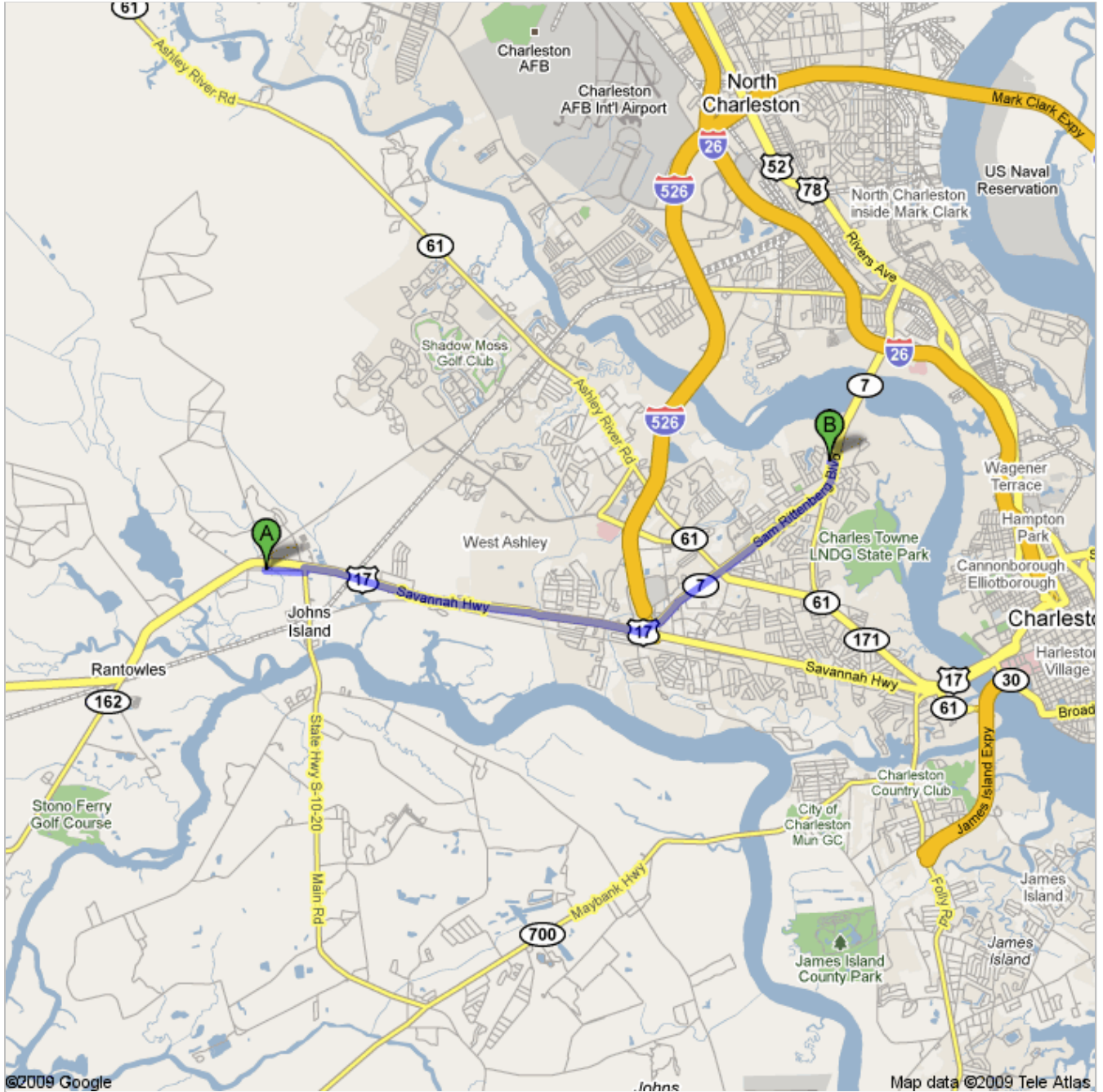




**Directions to Gamecock Ave**  
8.4 mi – about 18 mins


**Save trees. Go green!**





Download Google Maps on your phone at [google.com/gmm](http://google.com/gmm)




©2009 Google

Map data ©2009 Tele Atlas

 Hwy 17, Johns Island, South Carolina 29455

- 
- |   |   |                           |
|---|---|---------------------------|
| 1.  | Head <b>east</b> on <b>Old Charleston Rd</b> toward <b>Main Rd</b><br>About 1 min             | go 0.5 mi<br>total 0.5 mi |
|  | 2. Take the 1st <b>left</b> onto <b>Main Rd</b>   | go 295 ft<br>total 0.6 mi |
|  | 3. Take the 1st <b>right</b> onto <b>Savannah Hwy/US-17</b><br>About 7 mins                   | go 4.5 mi<br>total 5.0 mi |
|  | 4. Turn <b>left</b> at <b>Sam Rittenberg Blvd/SC-7</b><br>About 8 mins                        | go 3.4 mi<br>total 8.4 mi |
|  | 5. Turn <b>left</b> at <b>Gamecock Ave</b><br>Destination will be on the right<br>About 1 min | go 312 ft<br>total 8.4 mi |

 Gamecock Ave

These directions are for planning purposes only. You may find that construction projects, traffic, weather, or other events may cause conditions to differ from the map results, and you should plan your route accordingly. You must obey all signs or notices regarding your route.

Map data ©2009 , Tele Atlas