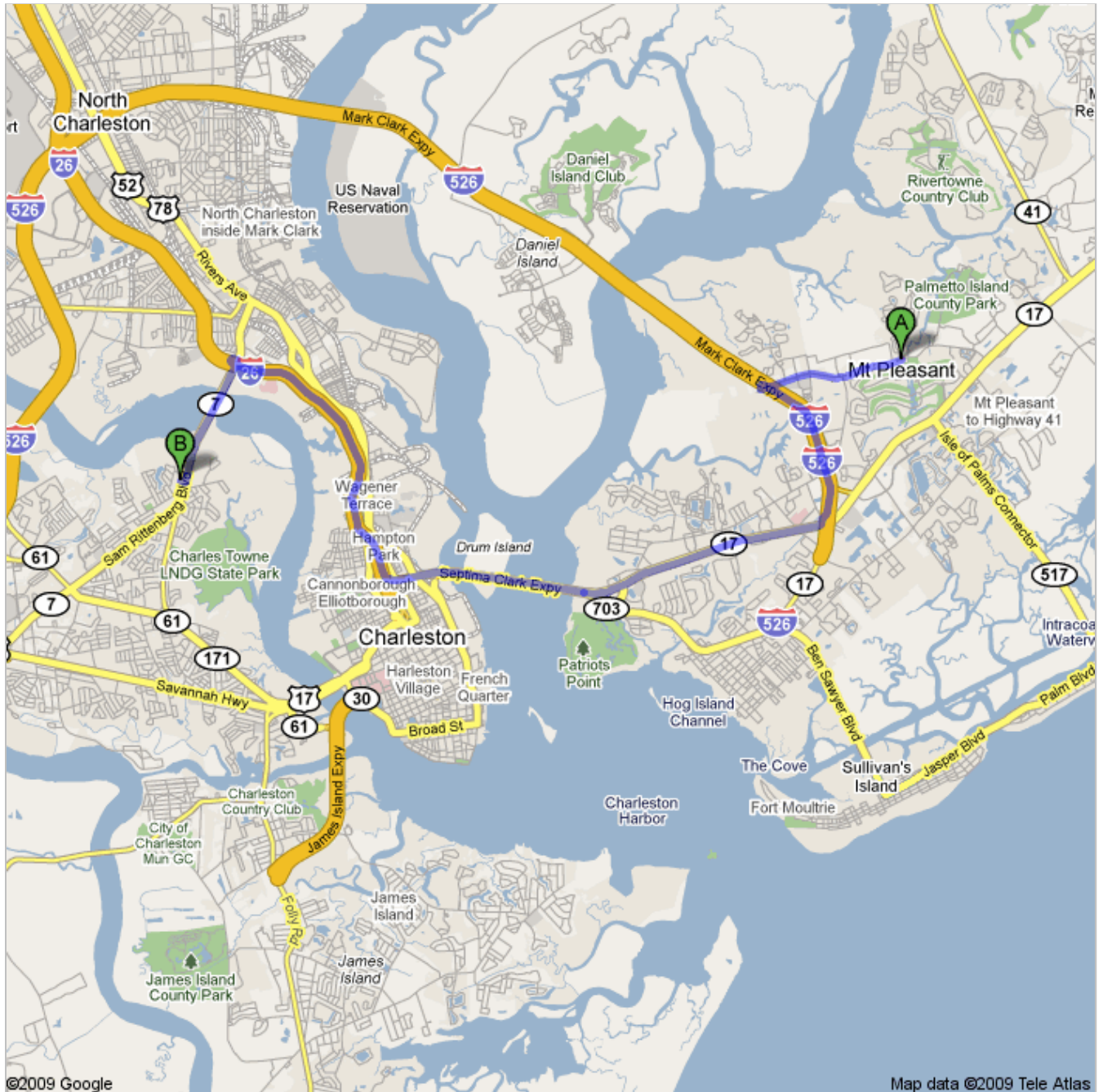










Directions to 33 Gamecock Ave, Charleston, SC 29407
15.7 mi – about 24 mins


Save trees. Go green!

Download Google Maps on your phone at google.com/gmm



 Mount Pleasant, SC

-
- | | | |
|---|--|----------------------------|
| 1. | Head west on Long Point Rd toward Needlerush Pkwy
About 5 mins | go 1.7 mi
total 1.7 mi |
|  | 2. Merge onto I-526 E via the ramp to Mt Pleasant
About 2 mins | go 2.1 mi
total 3.8 mi |
|  | 3. Take exit 30 to merge onto US-17 toward Charleston
About 9 mins | go 5.7 mi
total 9.6 mi |
|  | 4. Merge onto I-26 W via the ramp to N Charleston/Columbia
About 5 mins | go 4.2 mi
total 13.7 mi |
|  | 5. Take exit 216A to merge onto Cosgrove Ave/SC-7
Continue to follow SC-7
About 3 mins | go 1.9 mi
total 15.6 mi |
|  | 6. Turn right at Gamecock Ave
Destination will be on the right | go 312 ft
total 15.7 mi |

 33 Gamecock Ave, Charleston, SC 29407

These directions are for planning purposes only. You may find that construction projects, traffic, weather, or other events may cause conditions to differ from the map results, and you should plan your route accordingly. You must obey all signs or notices regarding your route.

Map data ©2009 , Tele Atlas